

## WMU Descriptions

WMUs shown on the enclosed map are legally described in the *Wildlife Regulation* (AR 143/97). The *Wildlife Regulation* may be viewed either at your nearest Fish and Wildlife office (see page 6), online under Wildlife Regulation on the Alberta Queen's Printer website ([www.qp.alberta.ca](http://www.qp.alberta.ca)) or purchased from **The Alberta Queen's Printer** at the following address:

Alberta Queen's Printer  
10611 - 98 Avenue  
Edmonton, Alberta  
Telephone: (780) 427-4952

Note: The Queen's Printer does not sell maps.

## Maps

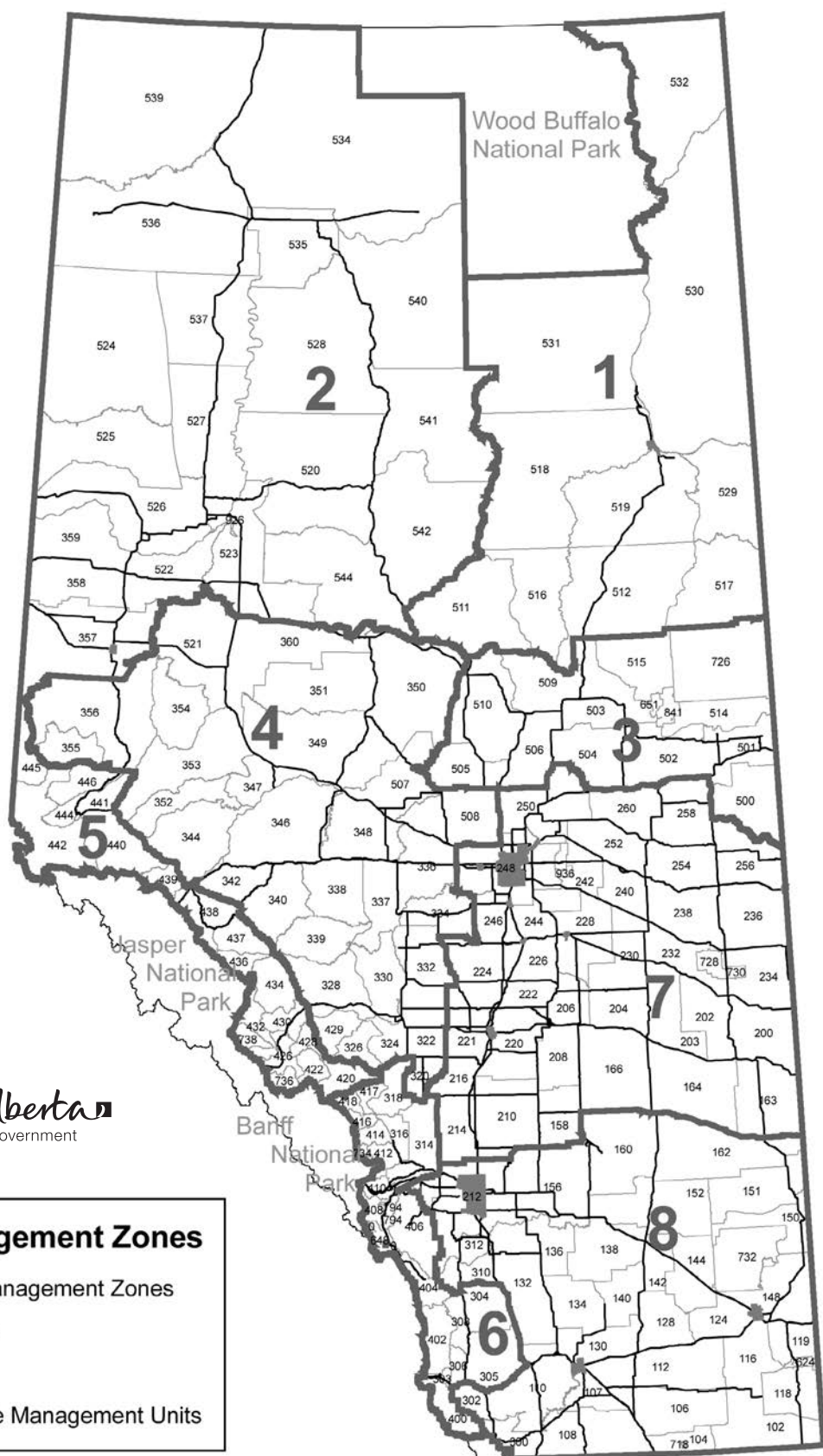
The Fur Management Zone map, on page 14 of this guide, is provided to help you determine the zone and WMU in which you are trapping.

### Provincial and Federal Maps





Provincial and federal access and topographical maps are available from various private map dealers throughout the province.

### County and Other Municipal Maps

County and municipal offices provide detailed maps showing land ownership status. These maps are available for a nominal fee and are useful for learning land status and ownership.



**Fur Management Zones**

-  Fur Management Zones
-  Roads
-  Cities
-  Wildlife Management Units