
WMU Descriptions

WMUs shown on the enclosed map are legally described in the *Wildlife Regulation* (AR 143/97). The *Wildlife Regulation* may be viewed either at your nearest Fish and Wildlife office (see page 6), online under Wildlife Regulation on the Alberta Queen's Printer website (www.qp.alberta.ca) or purchased from **The Alberta Queen's Printer** at the following address:

Alberta Queen's Printer
10611 - 98 Avenue
Edmonton, Alberta
Telephone: (780) 427-4952

Note: The Queen's Printer does not sell maps.

Maps

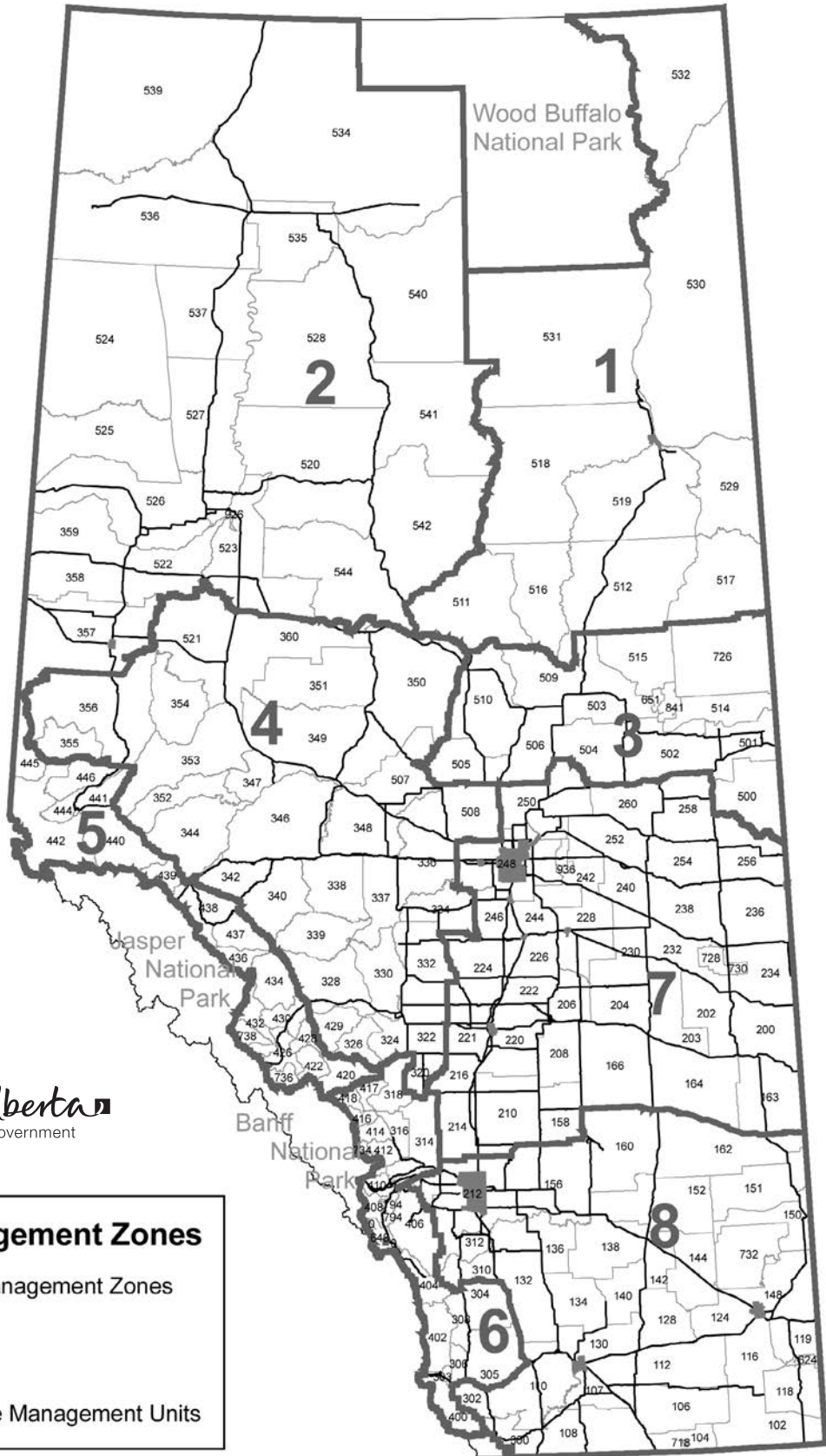
The Fur Management Zone map, on page 14 of this guide, is provided to help you determine the zone and WMU in which you are trapping.

Provincial and Federal Maps

Provincial and federal access and topographical maps are available from various private map dealers throughout the province.



County and Other Municipal Maps

County and municipal offices provide detailed maps showing land ownership status. These maps are available for a nominal fee and are useful for learning land status and ownership.



Alberta
Government

Fur Management Zones

-  Fur Management Zones
-  Roads
-  Cities
-  Wildlife Management Units